




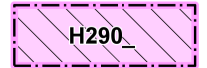


**TØNSBERG KOMMUNE**  
**KOMMUNEPLANENS AREALDEL 2023 - 2035**    **PLANID 3905 99010**

**FARESONER**    (Ras- og skredfare på eget kart)

-  **FLOMFARE**
-  **BRANN-/ EKSPLOSJONSFARE**
-  **SKYTEBANE**
-  **HØYSPENNINGSANLEGG/ HØYSPENTKABLER**
-  **SONE FOR MILITÆR VIRKSOMHET**

- STØYSONER**
-  **H290    ANDRE STØYSONER - AVKLARINGSZONE STØY OG LUFTKVALITET**

Kartgrunnlag: Tønsberg kommune og GEOVEKST  
revidert 06.04.2024 - Følgende: 0100 og 0200/0300/0400/0500/0600/0700/0800/0900/1000/1100/1200/1300/1400/1500/1600/1700/1800/1900/2000/2100/2200/2300/2400/2500/2600/2700/2800/2900/3000/3100/3200/3300/3400/3500/3600/3700/3800/3900/4000/4100/4200/4300/4400/4500/4600/4700/4800/4900/5000/5100/5200/5300/5400/5500/5600/5700/5800/5900/6000/6100/6200/6300/6400/6500/6600/6700/6800/6900/7000/7100/7200/7300/7400/7500/7600/7700/7800/7900/8000/8100/8200/8300/8400/8500/8600/8700/8800/8900/9000/9100/9200/9300/9400/9500/9600/9700/9800/9900  
F. kommunestyret vedtak av 03.04.2024 - sak nr 034/24